

# Hiking Trails

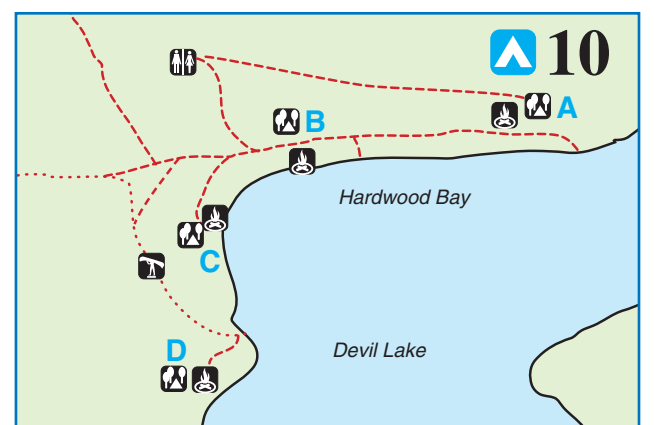
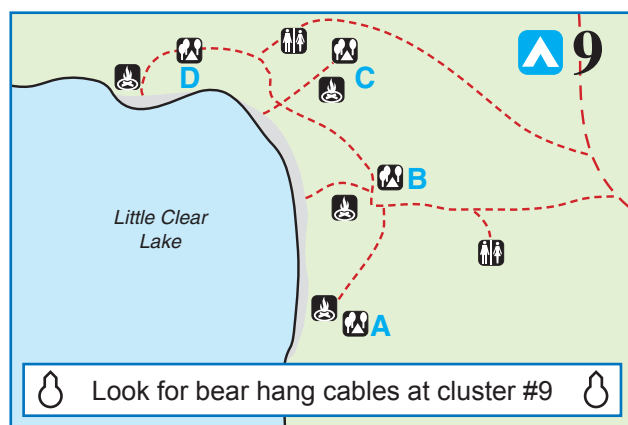
Trail Name	Hiking Distance (km)	Distance From Park Office (km)	Significant Features	Hiking Time (Approx)	Degree of Difficulty
Arab Lake Gorge	1.5	0	Extensive boardwalk	30 minutes	Easy
Doe Lake	3.0	0	Lakeshores & beaver ponds	1 hour	Moderate
Cedar Lake Loop	14.0	1.8	Wetlands in various stages	4-6 hours	Mod. to Diff.
Dedication Trail (North)	8.6	2.9	N half of Cedar Lk Loop. Hardwoods and ponds	2-3 hours	Moderate
Dedication Trail (South)	9.8	1.8	S half of Cedar Lk Loop. Hardwoods and ponds	2-3 hours	Moderate
Slide Lake	21.0	4.6	Most rugged part of the park. Scenic vistas	7-9+ hours	Very Difficult
Small Slide Lake	9.0	9.6	Scenic vistas & very rugged	4 hours	Difficult
Big Salmon Lake	17.0	4.5	Shoreline forest. Scenic views	5-7 hours	Mod. to Diff.
Arkon Lake	11.0	1.9	Bog complex, mature trees, beaver pond	3-5 hours	Moderate
Bufflehead Trail	8.0	1.9	Scenic ridge, creek valley and beaver ponds	2-3 hours	Moderate
Little Clear Lake	7.0	7.5	Sites of several 19th century homesteads	3-5 hours	Easy to Mod.
Little Salmon Lake	10.0	3.5	View of Moulton Gorge. Mature bush	3-5 hours	Mod. to Diff.
Tetsmine Lake	10.0	9.6	Abandoned mines & homesteads, Moulton Gorge	5-6 hours	Moderate
Gibson Lake	9.0	11.5	Remains of log cabin & logging trail	5-6 hours	Mod. to Diff.
Hemlock Lake	5.0	9.5	Mature trees & abandoned fields	3-5 hours	Easy to Mod.

*Note: Starting November 1st, Big Salmon Lake Road is closed. Add 1/2 hour to walk the road and another 1.5 hours to get to the nearest campsite cluster.*



# Portage Distances

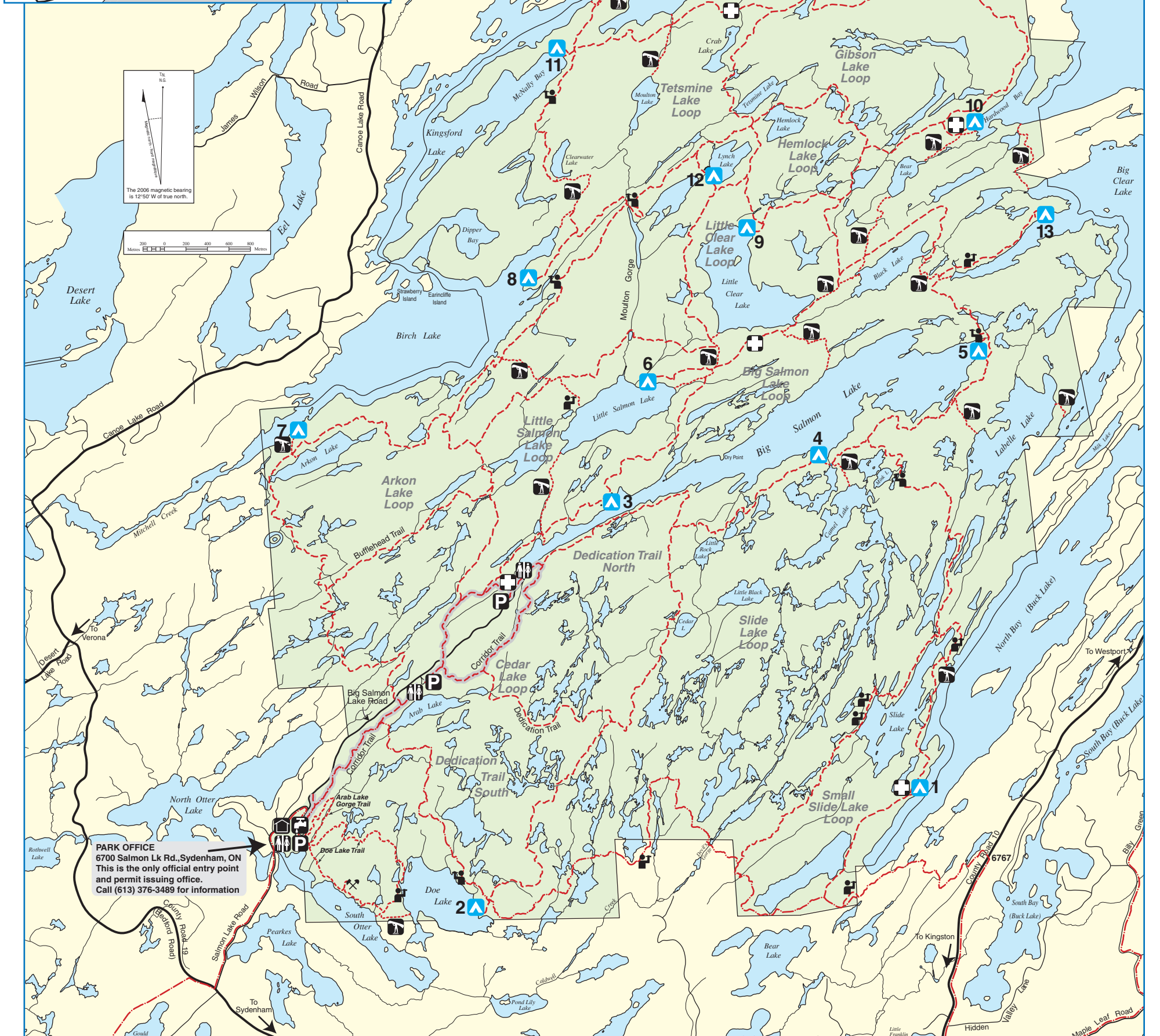
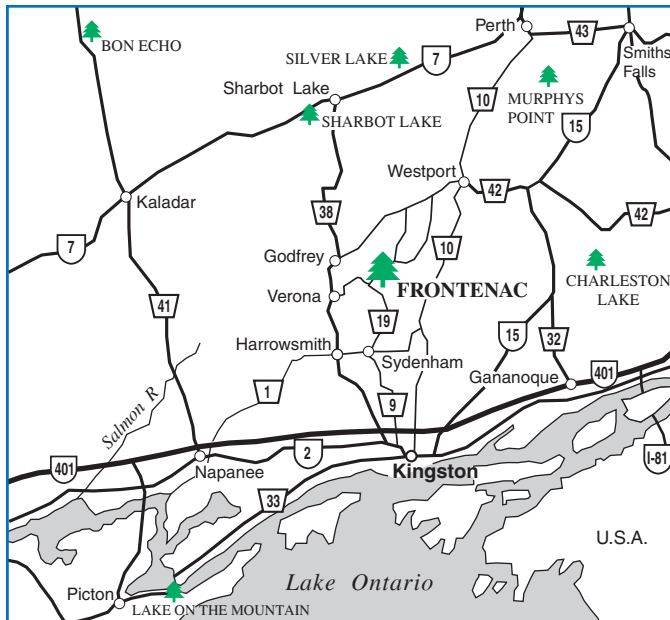
Portage	Degree of Difficulty	Terrain	Distance (m)
Black Lake to Little Clear Lake	Easy	flat	503
Black Lake to Bear Lake	Easy to Moderate	2 hills & flat	977
Buck Lake to Slide Lake	Easy	1 small hill	81
Otter Lake to Doe Lake	Easy to Moderate	1 two stage hill	341
Birch Lake to Arkon Lake	Moderate	1 long hill	393
Birch Lake to Clearwater Lake	Moderate	1 hill	1003
Kingsford Lake to Devil Lake	Easy	flat	761
Devil Lake to Moulton Lake	Difficult	rocky & hilly	653
Devil Lake to Bear Lake	Easy	flat	572
Devil Lake to Big Clear Lake	Moderate to Difficult	3 stage hill	898
Big Clear Lake to Black Lake	Moderate	2 hills	666
Big Clear Lake to Labelle Lake	Moderate	1 hill	190
Labelle Lake to Big Salmon Lake	Easy	1 small hill	491
Big Salmon Lake to Camel Lake	Moderate	rocky	453
Big Salmon Lake to Little Salmon Lake	Easy to Moderate	1 hill at north end	974
Little Salmon Lake to Little Clear Lake	Moderate	1 hill	856
Big Salmon Lake to Little Clear Lake	Moderate	2 small hills	923
Birch Lake to Little Salmon Lake	Very Difficult	2 steep hills & 2 small hills	1138
Arab Lake Parking Lot to Arab Lake	Easy	1 hill	173



# Park Boundaries and Facilities

## Legend

- Park Office
- Parking
- Toilet
- Emergency Supplies
- Portage
- Campsite Cluster
- Bear Hang Cables (at campsites 3, 6 and 9)
- Hiking Trail
- Rideau Trail
- Water Tap
- Fireplace
- Interior Campsite
- Ski Trail



**PARK OFFICE**  
 6700 Salmon Lk Rd., Sydenham, ON  
 This is the only official entry point  
 and permit issuing office.  
 Call (613) 376-3489 for information

